











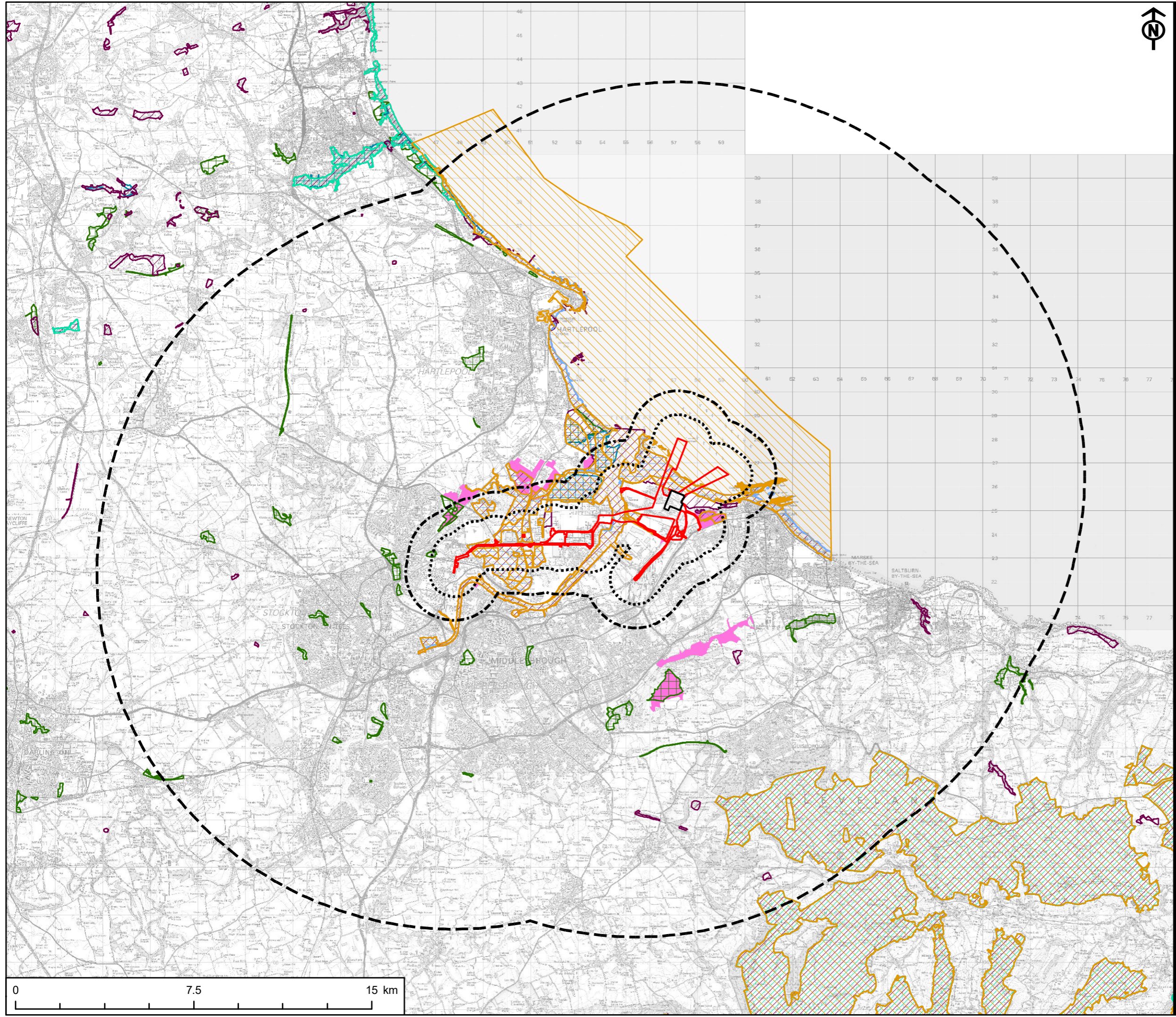




KEY

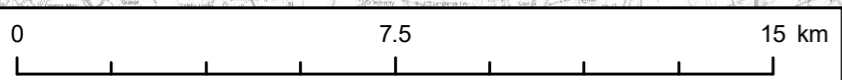
-  Site Boundary
-  Power, Capture and Compressor Site
-  1km Search Area
-  2km Search Area
-  15km Search Area
-  Special Protection Area
-  Special Areas of Conservation
-  Ramsar
-  National Nature Reserve
-  Local Nature Reserve
-  Site of Special Scientific Interest
-  Local Wildlife Site



TITLE
 FIGURE 12C-2
 STATUTORY AND NON-STATUTORY NATURE
 CONSERVATION DESIGNATIONS

REFERENCE
 NZT_210906_PEA_12C-2_v9

SHEET NUMBER 1 of 4
DATE 06/09/21

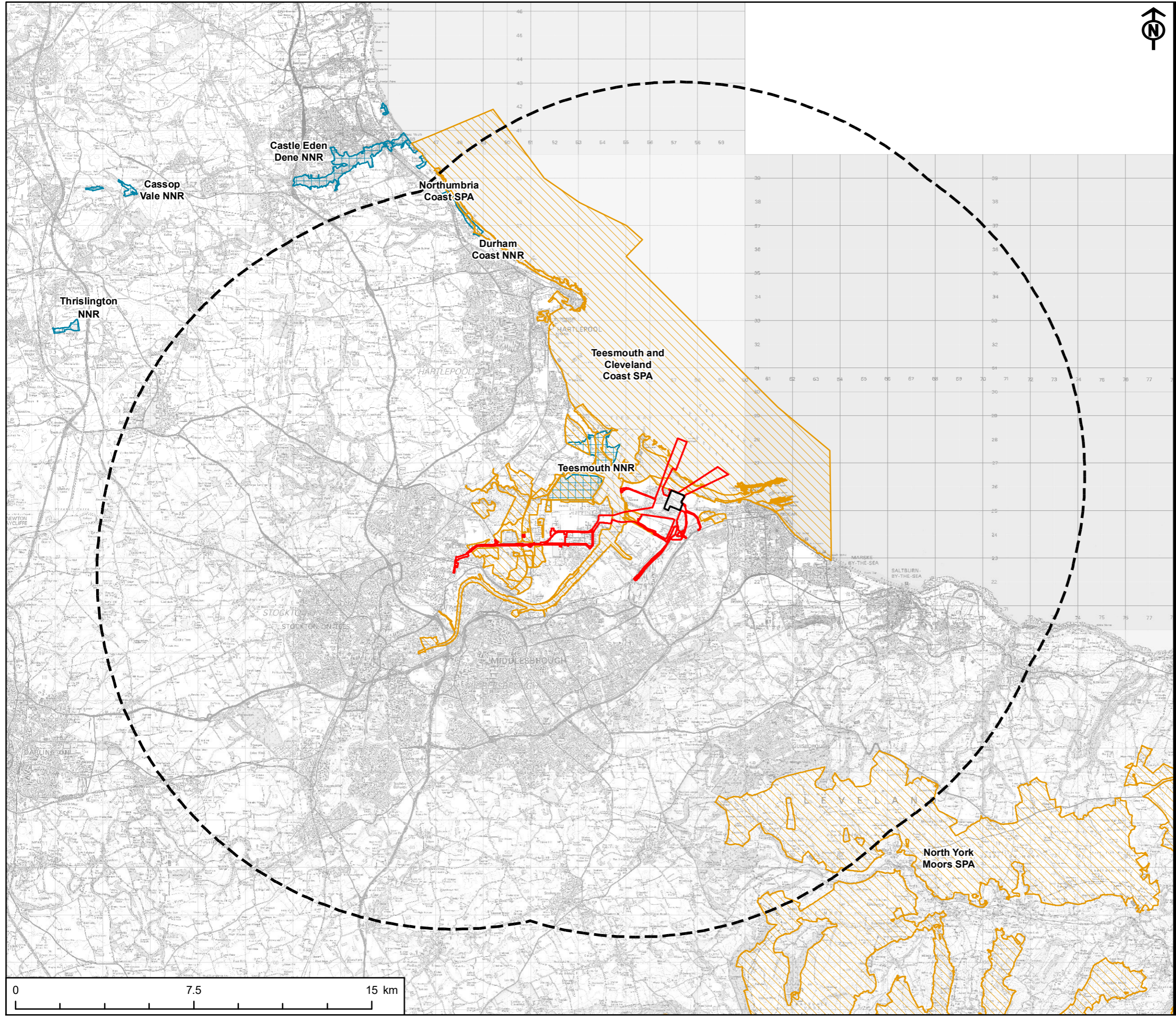


This drawing has been produced for the use of AECOM's client. It may not be used, modified or relied upon by third parties, except as agreed by AECOM or as required by law. AECOM accepts no responsibility, and denies any liability whatsoever, to any party that uses or relies upon this drawing without AECOM's express written consent. All dimensions are indicative and in metres unless otherwise noted. Do not scale this document.



KEY

	Site Boundary
	Power, Capture and Compressor Site
	15km Search Area
	Special Protection Area
	National Nature Reserve

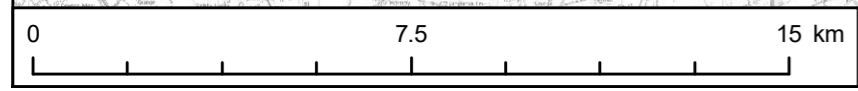


TITLE
 FIGURE 12C-2
 STATUTORY AND NON-STATUTORY NATURE
 CONSERVATION DESIGNATIONS
 SPA, NNR

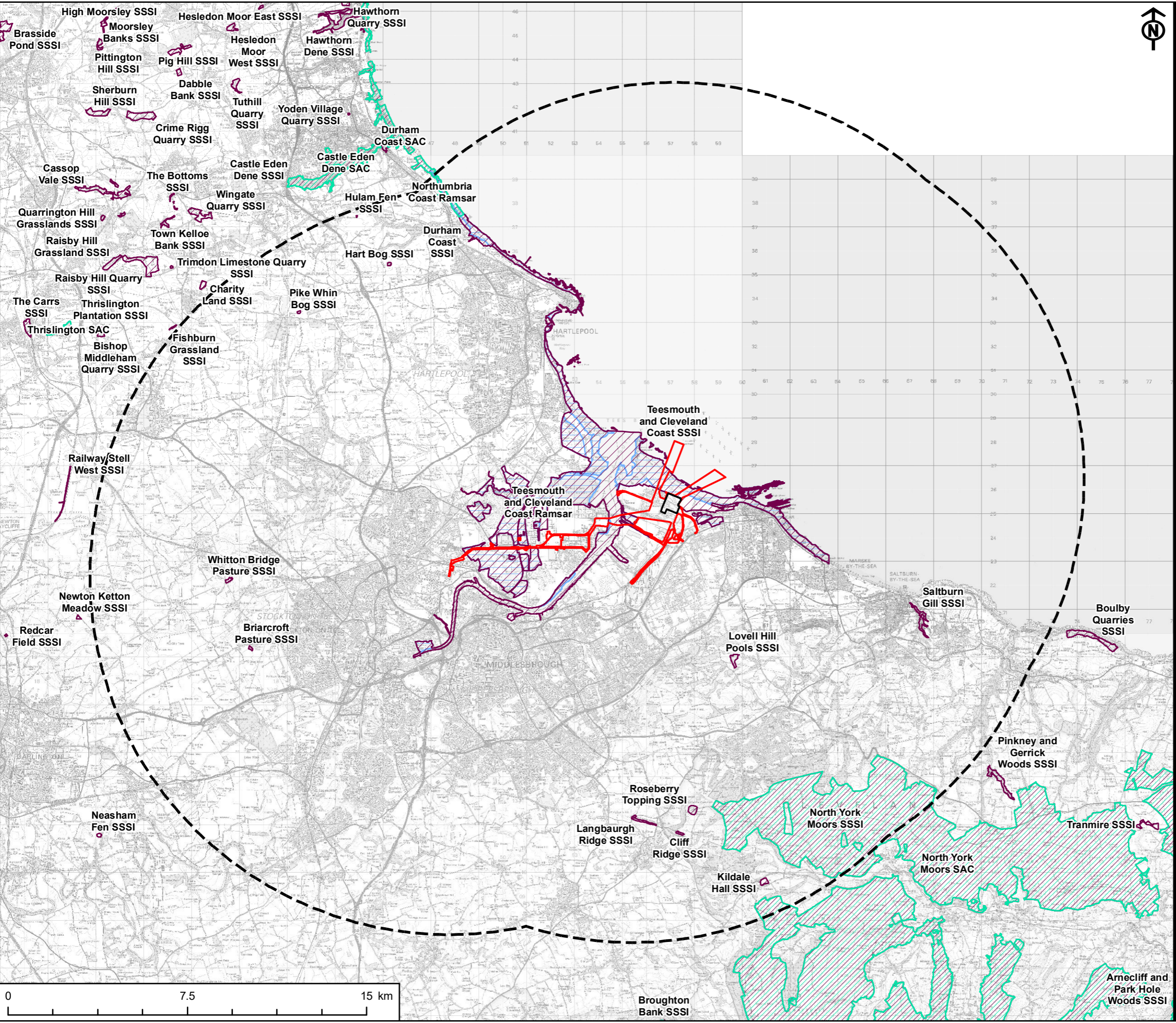
REFERENCE
 NZT_210906_PEA_12C-2_v9

SHEET NUMBER
 2 of 4

DATE
 06/09/21



This drawing has been produced for the use of AECOM's client. It may not be used, modified or relied upon by third parties, except as agreed by AECOM or as required by law. AECOM accepts no responsibility, and denies any liability whatsoever, to any party that uses or relies upon this drawing without AECOM's express written consent. All dimensions are indicative and in metres unless otherwise noted. Do not scale this document.



APPLICANTS
 NZT POWER LTD. AND NZNS STORAGE LTD.

- KEY
- Site Boundary
 - Power, Capture and Compressor Site
 - 15km Search Area
 - Special Area of Conservation
 - Site of Special Scientific Interest
 - Ramsar

TITLE
 FIGURE 12C-2
 STATUTORY AND NON-STATUTORY NATURE
 CONSERVATION DESIGNATIONS
 SAC, SSSI, RAMSAR

REFERENCE
 NZT_210906_PEA_12C-2_v9

SHEET NUMBER
 3 of 4

DATE
 06/09/21

This drawing has been produced for the use of AECOM's client. It may not be used, modified or relied upon by third parties, except as agreed by AECOM or as required by law. AECOM accepts no responsibility, and denies any liability whatsoever, to any party that uses or relies upon this drawing without AECOM's express written consent. All dimensions are indicative and in metres unless otherwise noted. Do not scale this document.